

A close-up photograph of a blue dragonfly perched on a light-colored, textured rock. The dragonfly's body is a vibrant blue, and its four transparent wings are spread out, showing intricate vein patterns. The background is a blurred natural setting with dry twigs and rocks.

IDF

**International Dragonfly
Fund - Report**

Journal of the International Dragonfly Fund

1- 28

Nataly Yu. Snegovaya

Dragonfly (Insecta, Odonata) fauna of Nakhichevan
Autonomic Republic (Azerbaijan)

Published: 18.01.2019

127

ISSN 1435-3393

The International Dragonfly Fund (IDF) is a scientific society founded in 1996 for the improvement of odonatological knowledge and the protection of species.
Internet: <http://www.dragonflyfund.org/>

This series intends to publish studies promoted by IDF and to facilitate cost-efficient and rapid dissemination of odonatological data.

Editorial Work: Rory A. Dow, Milen Marinov, Oleg. E. Kosterin, Holger Hunger,
Martin Schorr
Layout: Martin Schorr
IDF-home page: Holger Hunger
Printing: Colour Connection GmbH, Frankfurt
Impressum: Publisher: International Dragonfly Fund e.V., Schulstr. 7B,
54314 Zerf, Germany. E-mail: oestlap@online.de
Responsible editor: Martin Schorr

Cover picture: ***Orthetrum coerulescens***
Photographer: Nataly Snegovaya

Dragonfly (Insecta, Odonata) fauna of Nakhichevan Autonomous Republic (Azerbaijan)

Nataly Yu. Snegovaya

Zoological Institute NAS of Azerbaijan, proezd 1128, kvartal 504, Baku, AZ 1073,
Azerbaijan.

Email: snegovaya@yahoo.com

Abstract

The article presents new faunistic data on 33 Odonata species, based on the material collected by the author in 2012, 2016 and 2017 and a systematic research in 2018 throughout the Nakhichevan Autonomous Republic (AR). *Onychogomphus assimilis* (Schneider, 1845) is a new record for the fauna of Azerbaijan. Eight species were registered for the first time for the territory of Nakhichevan AR: *Lestes virens* Rambur, 1842, *Coenagrion scitulum* (Rambur, 1842), *Aeshna mixta* Latreille, 1805, *Anaciaeschna isocoelus* (Müller, 1764), *Anax parthenope* (Selys, 1839), *Sympetrum sanguineum* (Müller, 1764), *Crocothemis erythraea* (Brullé, 1832), and *Selysiothemis nigra* (Vander Linden, 1825).

Key words: Odonata, fauna, Nakhichevan Autonomous Republic, Azerbaijan, *Onychogomphus assimilis*.

Introduction

In our opinion, until recently, the order Odonata was among the poorly studied groups of animals in Azerbaijan, and regional information about the dragonfly fauna was not systematized and compiled. Some information about the fauna of Nakhichevan dragonflies is given in the works of Bartenev (1916, 1919, 1929, 1935) and Bartenev & Popova (1928) in which the authors list a total of 12 species for the territory of AR. Akramovsky (1939) supplements the list with 11 new species for Nakhichevan so that the number of species reaches 23. Recently, we have begun a systematic study of the dragonfly fauna in Azerbaijan, the results of which were published in Skvortsov & Snegovaya (2014, 2015a, b).

The study of the dragonfly fauna in Azerbaijan should make a significant contribution to the knowledge and assessment of the biodiversity of not only our country, but also the entire Caucasus region. In this regard, the study of dragonflies of the Nakhichevan AR, known for its unique endemic flora and fauna, which is one of the centers of speciation in the Caucasus (Kirichenko, 1938; Grossgeim, 1936), is of particular interest.

Nakhichevan AR occupies the southeastern part of the Transcaucasian Highland. Almost 75% of the territory lies at an altitude of over 1000 m. Most of the territory of the AR is covered by the Zangezur and Daralaz ranges of the Lesser Caucasus. The highest peak is the Gapichig (Qapiciq) mountain (3904 m). While the territory of the AR com-

prises only 6.2% of the entire territory of the Republic of Azerbaijan, its flora comprises around 60% and the fauna 56% of Azerbaijan. Five out of 11 climate zones existing in the world are met in Nakhichevan AR. The main ecosystems are: semi-desert, mountainous with xerophyte shrubs, high-altitude mountain steppe, alpine meadows, sub-alpine meadows.

Material and Methods

Collection of faunistic material was carried out during the summer in 2012, 2016 and 2017, and in the period from May to September of 2018 throughout the territory of the Nakhichevan AR in all districts (Fig. 1, 2).

All photos were taken by the author using Sony DSLR-A230 and Canon EOS 5D Mark III, with Tamron SP 90mm, F/2.8 Macro lens, in natural condition.

Specimens are deposited in the Laboratory of Terrestrial Invertebrates of the Zoological Institute NAS of Azerbaijan, Baku.

Localities examined

Djulfa district (Culfa district):

Loc. 1. Erezin (Ərazin) (N39°07'09.6"; E45°36'16.3"; 1076 m a.s.l.), a small irrigation canal along a road.

Loc. 2 Arafsa (Ərafsa), 30.06.2018, a river section with woody vegetation along the banks and inundated areas in meadows along the Alindjachay river (N39°16'53.5"; E45°46'32.7"; 1555 m a.s.l.) (Fig. 2).

Loc. 3. Arafsa, 30.06.2018, a small stream on the slopes with grassy vegetation near Arafsa village. (N39°17'06.4"; E45°46'59.7"; 1591 m a.s.l.).

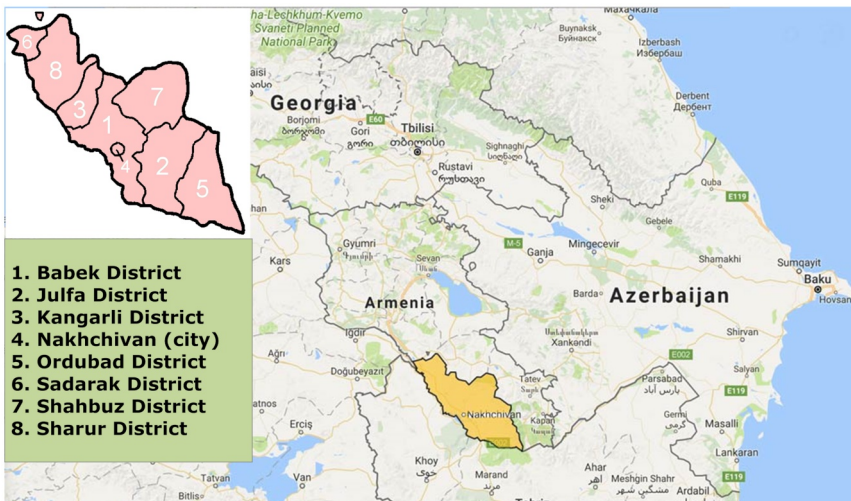
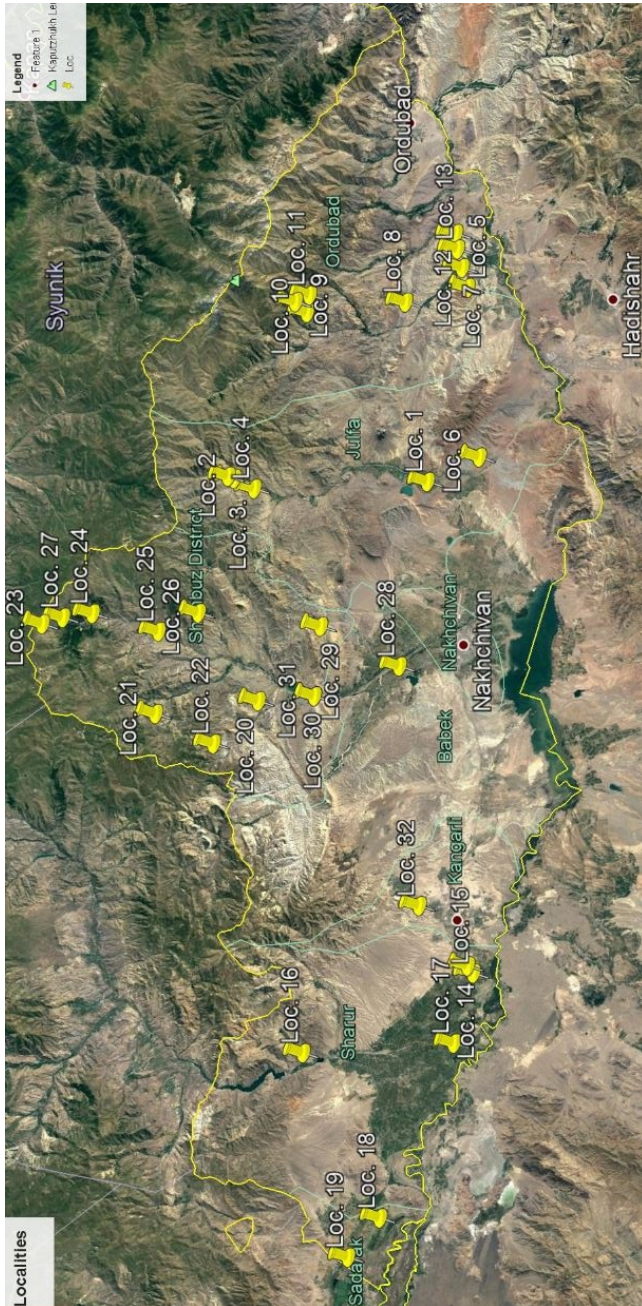


Fig. 1. Map of Nakhichevan AR with districts indications.



Loc. 4. Arafsa, 30.06. 2018, a pond with blackberry thickets and woody vegetation along the road (N39°16'16.85"; E45°44'50.31"; 1487 m a.s.l.).

Loc. 5. An irrigation canal with dense water vegetation along the central road Djulfa-Ordubad (Culfa-Ordubad), 1.07.2018 (N38°57'09.5"; E45°46'58.9"; 751 m a.s.l.).

Loc. 6. A small lake and small canal-like water spills, covered with cattail (*Typha* spp.) and reeds and ditches near the lake along the highway Djulfa-Ordubad, 1.07. 2018 (N39°03'29.9"; E45°35'11.1"; 876 m a.s.l.) (Fig. 3).

Fig. 2. Map of localities.

Ordubad district:

- Loc. 7.** Brook in the pasture near the highway Djulfa-Ordubad (N38°56'37.7"; E45°48'35.5"; 757 m a.s.l.) (Fig. 4).
- Loc. 8.** Bilyav (Bilāv), Bashdizya (Başdizə), stretch of river Gilyanchay overgrown with trees (N39°00'57.4"; E45°49'15.8"; 951 m a.s.l.) (Fig. 5).
- Loc. 9.** Agdere (Ağdərə), a small "river 1" with areas of subalpine tall-herb meadows and areas with scattered stands of *Rosa* spp. and *Crataegus* spp. (N39°06'37.1"; E45°54'52.2"; 2007 m a.s.l.) (Fig. 6).
- Loc. 10.** Agdere, a small "river 2" with areas of subalpine tall-herb meadows and areas between trees and shrubs (N39°06'26.3"; E45°53'37.9"; 1535 m a.s.l.) (Fig. 7).
- Loc. 11.** Agdere (Ağdərə), a small rivulet between slopes and in a meadow where a group of hawthorn trees grows (N39°05'37.4"; E45°54'35.9"; 1889 m a.s.l.).
- Loc. 12.** Aza water reservoir, water spills and small reservoirs with *Typha* spp. and reeds (*Phragmites australis*) along the shores on a grassy meadow (N38°55'33.3"; E45°51'11.1"; 740 m a.s.l.) (Fig. 8, 9).
- Loc. 13.** Lake near Sabirkend (Şabirkənd) settlement with *Typha* spp. and reeds along the shores (N38°56'06.1"; E45°50'04.2"; 775 m a.s.l.) (Fig. 10).

Sharur district (Şərur) district:

- Loc. 14.** Puyan, flooded meadow and along a channel with reed vegetation (N39°24'41.5"; E45°02'00.9"; 785 m a.s.l.) (Fig. 11).
- Loc. 15.** Tezekend (Təzəkənd), along the system of irrigation canals overgrown with reeds (N39°24'41.7"; E45°01'14.5"; 789 m a.s.l.) (Fig. 12).
- Loc. 16.** Arpaçay (Arpaçay) water reservoir and small ponds covered with cattail and reed near the reservoir (N39°36'40.9"; E45°04'47.3"; 878 m a.s.l.) (Fig. 13).
- Loc. 17.** Arabyengidja (Ərəbyengicə): water spills and shallow reservoirs, sometimes overgrown with cattail and reeds (N39°28'31.3"; E44°57'33.8"; 793 m a.s.l.) (Fig. 14).

Sederek district (Sədərək) district:

- Loc. 18.** Sederek (Sədərək) small lakes and irrigation canal densely covered with reed (N39°39'25.4"; E44°49'38.8"; 803 m a.s.l.) (Fig. 15).
- Loc. 19.** Irrigation canal and a reed-covered lake along the road (N39°42'39.93"; E44°48'38.94"; 800 m a.s.l.).

Shakhbuz district (Şahbuz) district:

- Loc. 20.** Badamli (Badamlı), a small river and flood effected grassy vegetation and scattered trees along the banks (N39°24'41.3"; E45°30'36.2"; 1179 m a.s.l.).
- Loc. 21.** Guney Gishlag (Güney Qışlaq), a section of a small river flowing among trees and a section of the river Kukuychay (N39°30'24.9"; E45°35'07.2"; 1724 m a.s.l.).
- Loc. 22.** Shada (Şada), a small flooded area at a meadow (N39°28'41.3"; E45°30'07.5"; 1480 m a.s.l.).
- Loc. 23.** Batabat is a mountain lake, situated in the mountains along the bank of the upper reach of the Nakhichevanchay River. The lake is surrounded by alpine meadows, not far from the sources of the Kukuychay River (a tributary of Nakhichevan-



Fig. 3. Alindjachay river section with woody vegetation along the banks.



Fig. 4. A small lake and small canal-like water spills, covered with *Typha* spp. and reeds along the highway Djulfa-Ordubad



Fig. 5. Inundated area in the grass meadow along the highway Djulfa -Ordubad.



Fig. 6. Bilyav, stretch of river Gilyanchay overgrown with trees.



Fig. 7. Agdere, small “river 1” with areas between vegetation along the banks trees and shrubs.



Fig. 8. Agdere, small “river 2” with areas of sub-alpine tall-herb meadows and areas between trees and shrubs.



Fig. 9. Aza water reservoir.



Fig. 10. Water spills and small reservoirs with *Typha* spp. and reeds along the shores on a grassy meadow near Aza water reservoir.



Fig. 11. Lake near Sabir-kend settlement with *Typha* spp. and reeds along the shores.



Fig. 12. Pusyan, along a reed fringed channel.



Fig. 13. Tezekend, along the system of irrigation canals overgrown with reeds.



Fig. 14. Small pond covered with cattails and reeds near the reservoir near Arpachay water reservoir.



Fig. 15. Arabyengidja: water spills and shallow pond.



Fig. 16. Sederek small lakes and irrigation canal densely covered with reeds.



Fig. 17. Batabat mountain lake.



Fig. 18. Bichenek, along small river.



Fig. 19. Shakhbuz National park, Forest part along the road to Batabat lake.



Fig. 20. Near Botanical garden, densely reedy lake.



Fig. 21. Sirab, inundated meadow.



Fig. 22. Vayxir (Vayxır), along river Nakhchivan-chay.



Fig. 23. Between Khal-Khal (Xal-Xal) and Vaykhir settlements, along river Nakhchivanchay.

chay). The lake is remarkable due to a floating peat island (N39°32'30.3"; E45°46'57.2"; 2127 m a.s.l.) (Fig. 16).

Loc. 24. Bichenek (Biçənək), along a small river (N39°29'35.0"; E45°45'04.1"; 1602 m a.s.l.) (Fig. 17).

Loc. 25. Kolani (Kolani), along the Nakhchivanchay (Nakhichevanchay) River, river banks with trees and shrubs (N39°26'57.38"; E45°40'25.57"; 1361 m a.s.l.).

Loc. 26. Nursu, near a small river situated near a settlement with areas with woody vegetation and areas overgrown with reeds (N39°24'09.44"; E45°39'33.25"; 1522 m a.s.l.).

Loc. 27. Shakhbuz National park (Şaxbuz Milli Park), forest part along the road to Batabat lake (N39°31'14.1"; E45°46'20.0"; 1808 m a.s.l.) (Fig. 18).

Babek district (Babək) district:

Loc. 28. Near Botanical garden, lake densely overgrown with reed, and a flooded meadow (N39°16'04.1"; E45°25'31.8"; 949 m a.s.l.) (Fig. 19).

Loc. 29. Sirab, a flooded meadow (N39°18'29.2"; E45°32'16.9"; 1221 m a.s.l.) (Fig. 20).

Loc. 30. Vaykhir (Vayxır), along the Nakhichevanchay River, with areas with trees and shrubs and areas along the banks covered with reeds and rush (N39°21'38.5"; E45°28'00.7"; 1030 m a.s.l.) (Fig. 21).

Loc. 31. Between Khal-Khal (Xal-Xal) and Vaykhir settlements, along the Nakhichevanchay River, with areas with trees and shrubs and areas along the banks covered with reed and rush (N39°21'38.0"; E45°28'0"; 1008 m a.s.l.) (Fig. 22).

Kengerli district (Kəngərli) district:

Loc. 32. Yurdchu (Yurdçu), lake and flood effected meadow (N39°24'44.4"; E45°08'35.4"; 983 m a.s.l.).

Recorded species

Calopterygidae

Calopteryx splendens intermedia (Selys, 1887) (Fig. 24)

Loc. 2. 30.06.2018, 1 ♂, 1 ♀; Loc. 8. 26.06.2012, 3 ♂♂; 1.07.2018, 2 ♂♂; Loc. 21. 2.07.2018, 1 ♂; Loc. 25. 26.07.2016, 2 ♂♂, 1 ♀; 31.07.2018, 1 ♂; Loc. 28. 21-22.06.2012, 1 ♂; 30.07.2018, 1 ♂, 1 ♀; Loc. 30. 2.07.2018, 3 ♂♂; 2.08.2018, 3 ♂♂; 31.08.2018, 1 ♀; Loc.

31. 29.08.2018, 1 ♂, 2 ♀♀; 30.08.2018, 2 ♂♂; Loc. 32. 3.07.2018, 1 ♂.

Bartenev (1929) recorded it in the Ordubad district; we found this species throughout the territory, with the exception of high mountain areas.

Calopteryx splendens tschaldirica Bartenef, 1909 (Fig. 25)

Loc. 15. 29.06.2018, 2♂♂ 1 ♀; Loc. 18. 3.07. 2018, 3 ♂♂.

Akramovsky (1939) recorded it for Nakhichevan from the valley of the Araks River in Ordubad. We discovered the species in the canals of Sharur and Sederek districts.



Fig. 24. *Calopteryx splendens intermedia*, male (Loc. 2).



Fig. 25. *Calopteryx splendens tschaldirica*, male (Loc. 18).



Fig. 26. *Epallage fatime*, male (Loc. 2).



Fig. 27. *Lestes dryas*, male (Loc. 27).

Euphaeidae

Epallage fatime Charpentier, 1840 (Fig. 26)

Loc. 2. 30.06.2018, 4 ♂♂, 1 ♀; 2.08.2018, 1 ♀; Loc. 8. 26.06.2012, 3 ♂♂, 2 ♀♀; 1.07.2018, 1 ♂, 2 ♀♀; Loc. 9. 28.07.2016, 1 ♀; 20-27.07.2017, 1 ♀; 4-7.07.2018, 2 ♂♂.

We have previously recorded the species for the territory of AR in 2012 (Skvortsov & Snegovaya 2014); it is recorded at altitudes of 900 m and higher in the Djulfa and Ordubad districts.

Lestidae

Lestes dryas Kirby, 1890 (Fig. 27)

Loc. 24. 26.07.2016, 1 ♂, 3 ♀♀; 31.07.2018, 1 ♂, 4 ♀♀; Loc. 27. 26.07.2016, 2 ♂♂, 2 ♀♀; 31.07.2018, 1 ♂, 3 ♀♀.

Bartenev & Popova (1928), as well as we (this paper) have recorded the species in the Shakhbuz district only.

Lestes sponsa Hansemann, 1823


Loc. 27. 26.07.2016, 1 ♂.

Like the previous species, Bartenev (1919) and we (this paper) found this species in the Shakhbuz district only.

Lestes virens Rambur, 1842

Loc. 24. 26.07.2016, 4 ♂♂; 31.07.2018, 2 ♀♀; Loc. 27. 26.07.2016, 1 ♂, 4 ♀♀; 31.07.2018, 1 ♂, 1 ♀.

This is the first record from Nakhichevan. Prior to our research larvae were found by Kasymov (1972), and we recorded imagoes, in Lankaran and Shemakha (Skvortsov & Snegovaya 2015b).



Lestes barbarus (Fabricius, 1798) (Fig. 28)

Loc. 6. 1.07.2018, 3 ♂♂, 1 ♀♀; Loc. 7. 4.05.2018, 3 ♂♂; 1.07.2018, 2 ♂♂; Loc. 8. 1.07.2018, 1 ♂; Loc. 9. 29.07.2016, 1 ♀; 4-7.07.2018, 1 ♀; Loc. 12. 3.08.2018, 2 ♀♀; Loc. 14. 4.05.2018, 3 ♀♀; Loc. 15. 29.06.2018, 3 ♂♂, 2 ♀♀; Loc. 18. 3.07. 2018, 2 ♀♀; Loc. 19. 2.07.2018, 3 ♂♂; Loc. 24. 26.07.2016, 2 ♂♂; Loc. 27. 26.07.2016, 3 ♂♂; 31.07.2018, 3 ♂♂, 3 ♀♀; Loc. 32. 3.07.2018, 1 ♀.

Bartenev (1919) and we (this paper) recorded it everywhere in Nakhichevan.

Fig. 28. *Lestes barbarus*, male (a) and female (b) (Loc. 27).

Fig. 29. *Sympecma fusca*, male (Loc. 24).

Sympecma fusca (Vander Linden, 1820) (Fig. 29)

Loc. 6. 1.07.2018, 1 ♂, 1 ♀;
 Loc. 7. 1.07.2018, 2 ♂♂, 1 ♀;
 Loc. 9. 28.07.2016, 1 ♂; 9-12.06.2017, 1 ♀; 26-30.07.2018, 1 ♂; 1-3.09.2018, 2 ♂♂, 1 ♀; Loc. 24. 26.07.2016, 3 ♂♂, 2 ♀♀; Loc. 26. 1.08.2018, 2 ♂♂; Loc. 27. 4 ♂♂, 1 ♀, 23.06.2012; Loc. 28. 5.05.2012, 1 ♀; 21-22.06.2012, 2 ♂♂; 26.06.2012, 3 ♂♂, 1 ♀; September 2012, 2 ♀♀; Loc. 30. 2.07.2018, 1 ♂, 1 ♀; Loc. 31. 30.08.2018, 1 ♂, 1 ♀.



Bartenev (1919) recorded the species from Nakhichevan, Akramovsky (1939) from the Ordubad region, and we found it everywhere in Nakhichevan. The species coexists with *Sympecma paedisca*.

Sympecma paedisca Selys, 1887 (Fig. 30)

Loc. 2. 30.06.2018, 2 ♂♂, 2 ♀♀; 2.08.2018, 1 ♂; 2 ♀♀; Loc. 7. 8.05.2018, 1 ♂; 1.07.2018;
 Loc. 9. 4-7.07.2018, 2 ♂♂, 2 ♀♀; 26-30.07.2018, 5 ♂♂; 1-3.09.2018, 3 ♂♂; Loc. 14. 4.05.2018,



Fig. 30. *Sympecma paedisca*, males (Loc. 2).

1 ♂, 1 ♀; Loc. 15. 29.06.2018, 1 ♂; Loc. 21. 2.07.2018, 1 ♂, 1 ♀; Loc. 22. 2.07.2018, 1 ♂, 2 ♀♀; Loc. 26. 1.08.2018, 4 ♂♂, 2 ♀♀; 31.08.2018, 1 ♀; Loc. 32. 3.07.2018, 1 ♂.

Like the previous species, this one was recorded in the Ordubad district by Akramovsky (1939). Prior to our studies, information about the species was given according to larval stages by Kasymov (1965). We found it throughout the Nakhichevan AR.

Coenagrionidae

Ischnura pumilio (Charpentier, 1825) (Fig. 31)

Loc. 2. 30.06.2018, 2 ♂♂, 4 ♀♀; 2.08.2018, 1 ♂; Loc. 5. 1.07.2018, 1 ♂; Loc. 6. 1.07.2018, 7 ♂♂, 2 ♀♀; Loc. 7. 8.05.2018, 10 ♂♂, 4 ♀♀; 4.05.2018, 2 ♂♂; Loc. 12. 3.08.2018, 3 ♂♂, 2 ♀♀; Loc. 13. 3.08.2018, 3 ♂♂, 6 ♀♀; Loc. 14. 4.05.2018, 1 ♂; Loc. 20. 30.05.2018, 3 ♂♂; Loc. 22. 2.07.2018, 3 ♂♂, 2 ♀♀; Loc. 24. 24.06.2012, 3 ♀♀; Loc. 26. 1.08.2018, 4 ♂♂, 1 ♀; Loc. 28. 30.07.2018, 2 ♂♂, 1 ♀; Loc.29, 1.05.2018, 4 ♂♂, 2 ♀♀; Loc. 30. 2.07.2018, 2 ♂♂; Loc. 31. 30.08.2018, 3 ♂♂, 2 ♀♀; Loc. 32. 3.07.2018, 2 ♂♂.

Akramovsky (1939) recorded this species on the territory of the Ordubad district, and we found it everywhere in the territory of Nakhichevan.



Ischnura elegans (Vander Linden, 1820) (Fig. 32)

Loc. 1. 30.06.2018, 1 ♂; Loc. 6. 1.07.2018, 2 ♂♂, 3 ♀♀; 3.08.2018, 2 ♂♂, 1 ♀; Loc. 7. 4.05.2018, 4 ♂♂, 5 ♀♀; Loc. 12. 3.08.2018, 5 ♂♂, 1 ♀♀; Loc. 13. 3.08.2018, 3 ♂♂, 1 ♀♀; 4.05.2018, 11 ♂♂, 5 ♀♀; 29.06.2018, 2 ♂♂, 2 ♀♀; Loc. 16. 4.05.2018, 3 ♂♂, 3 ♀♀; 3.07.2018, 2 ♂♂, 2 ♀♀; Loc. 17. 29.06.2018, 5 ♂♂, 3 ♀♀; Loc. 18. 3.07.2018, 5 ♂♂, 2 ♀♀; Loc. 19. 2.07.2018, 1 ♂; Loc. 20. 30.05.2018, 1 ♂, 1 ♀; Loc. 24. 24.06.2012, 2 ♀♀; Loc. 28. 5.05.2018, 5 ♂♂, 3 ♀♀; 4.06.

Fig. 31. *Ischnura pumilio*, copula (a), female (b) and male (c) (Loc. 5).

Fig. 32. *Ischnura elegans*, male (a) and a copula (b) (Loc. 29).

2018, 4 ♂♂, 3 ♀♀; 30.-07.2018, 2 ♂♂; 29.08.2018, 8 ♂♂, 1 ♀; Loc. 29. 1.05.2018, 2 ♂♂; Loc. 31. 30.08.2018, 5 ♂♂, 3 ♀♀; 21-22.06.-2012, 2 ♂♂.

We found the species in the territory of AR in 2012 (Skvortsov & Snegovaya 2014). During this study we found it everywhere in the territory of the Nakhichevan AR.

Coenagrion scitulum (Rambur, 1842)

Loc. 22. 2.07.2018, 7 ♂♂, 2 ♀♀.

On the territory of Azerbaijan, the species was recorded by Dumont (2004); we recorded it in She-makha and Keda-bek (Skvortsov & Snegovaya 2015b). On the territory of the Nakhichevan AR it was found for the first time.

Coenagrion ornatum (Selys, 1850) (Fig. 33)

Loc. 3. 30.06.2018, 11 ♂♂, 2 ♀♀; Loc. 8. 26.06.2012, 1 ♂; Loc. 9. 28.06.2012, 2 ♂♂, 1 ♀; 28.07.2016, 1 ♂; 4-7.07.2018, 1 ♂, 1 ♀; Loc. 11. 9-12.06.2017, 2 ♂♂; Loc. 20. 30.05.2018, 1 ♂, 1 ♀; Loc. 29. 29.05.2018, 1 ♂.

All specimens found by us in Nakhichevan and originally identified as *C. vanbrinkae* Lohmann, 1993 have anal appendages identical (the cerci tips are widely divergent) to the appendages shown in Kosterin & Ahmadi (2018) in fig. 28 a-b. Based on the reasons of the authors of that paper, as well as from the discussions in Boudot & Kulijer (2015), we also agree that *C. vanbrinkae* is a junior synonym of *C. ornatum*.

Akramovsky (1939) reported this species from the Ordubad region. We previously found the species in the territory of AR in 2012 (Skvortsov & Snegovaya 2014); except Ordubad, it





Fig. 33. *Coenagrion ornatum*, male (Loc. 9).

was found in Babek, Shakhbuz and Djulfa regions.

Coenagrion puella (Linnaeus, 1758) (Fig. 34)

Loc. 2. 30.06.2018, 3 ♂♂; 2.08.2018, 3 ♂♂; Loc. 8. 26.06.2012, 1 ♂; Loc. 24. 24.06.2012, 2 ♂♂, 1 ♀; Loc. 27. 4 ♂♂, 1 ♀, 23.06.2012.

We found it in the Djulfa, Ordubad and Shakhbuz districts. We recorded it for the first time on the territory of Nakhichevan (Skvortsov & Snegovaya 2014).

Enallagma cyathigerum (Charpentier, 1840) (Fig. 35)

Loc. 23. 31.07.2018, 15 ♂♂, 7 ♀♀; Loc. 27. 26.07.2016, 5 ♂♂, 4

♀♀; Loc. 28. 5.05.2018, 7 ♂♂; 4.06.2018, 2 ♂♂, 3 ♀♀.

Given for Nakhichevan by Akramovsky (1939), we found it in the Shakhbuz and Babek regions.

Platycnemididae

Platycnemis dealbata Selys in Selys and Hagen, 1850 (Fig. 36)

Loc. 1. 30.06.2018, 3 ♂♂, 2 ♀♀; Loc. 8. 1.07.2018, 2 ♂♂, 1 ♀♀; Loc. 12. 3.08.2018, 2 ♂♂, 1 ♀; Loc. 14. 29.06.2018, 9 ♂♂, 5 ♀♀; Loc. 15. 29.06.2018, 8 ♂♂, 4 ♀♀; Loc. 16. 4.05.2018, 2 ♂♂, 1 ♀; Loc. 17. 29.06.2018, 7 ♂♂, 2 ♀♀; Loc. 18. 3.07.2018, 5 ♂♂, 6 ♀♀; Loc. 28. 4.06.2018, 1 ♂; 30.07.2018, 2 ♂♂; Loc. 25. 26.07.2016, 1 ♀; Loc. 30. 2.07.2018, 4 ♂♂, 2 ♀♀; 31.07.2018, 4 ♂♂, 1 ♀; Loc. 31. 30.08.2018, 7 ♂♂, 1 ♀.

Here we found the species almost everywhere in the territory of the Nakhichevan AR.

Fig. 34. *Coenagrion puella*, males (Loc. 2).



Fig. 35. *Enallagma cyathigerum*, male (a), a copula (b) (Loc. 23).





Fig. 36. *Platycnemis dealbata*, 1850, male (a, c), a copula (b, d) (Loc. 18).

Aeshnidae

Aeshna mixta Latreille, 1805

Loc. 10. 4-7.07.2018, 1 ♀.

Here we recorded it for the first time for the territory of the Nakhichevan AR in Ordubad and Shakhbuz (collected specimens lost) districts.

Anaciaeschna isoceles (Müller, 1764)

Loc. 28. 4.06.2018, 2 ♂♂.

On the territory of the Nakhichevan AR, we found it for the first time in the Babek district.

Caliaeschna microstigma (Schneider, 1845) (Fig. 37)

Loc. 9. 1-3.06.2018, 1 ♂; 4-7.07.2018, 4 ♂♂; 26-30.07.2018, 1 ♂; 9-12.06.2012, 2 ♂♂;
Loc. 11. 26.07.2016, 2 ♂♂.

This species is reported for the Ordubad and Shakhbuz districts by Akramovsky (1939). We found it in the Ordubad district only.

Fig. 37. *Caliaeshna microstigma*, male (Loc. 10).



Anax parthenope (Selys, 1839)

Visually, Loc. 15. 4.05.2018; Loc. 20. 3.05.2018; Loc. 28. 5.05.2018.

The species was not recorded on the territory of the Nakhichevan AR before our research. Observations are given for Sharur, Shakhbuz and Babek districts.

Gomphidae

Onychogomphus forcipatus albotibialis Schmidt, 1954 (Fig. 38)

Loc. 2. 30.06.2018, 1 ♂, 1 ♀; same place, 2.08.2018, 1 ♂, 1 ♀; Loc. 6. 1.07.2018, 2 ♂♂, 1 ♀; Loc. 8. 1.07.2018, 2 ♂♂; Loc. 9. 26-30.07.2018, 2 ♂♂; 20-27.07.2017, 1 ♂; 28.07.2016, 4 ♂♂, 1 ♀♀; Loc. 20. 2.07.2018, 3 ♂♂; Loc. 25. 31.07.2018, 1 ♂; Loc. 26. 1.08.2018, 1 ♀; 26.07.2016, 2 ♂♂, 3 ♀♀; Loc. 30. 2.07.2018, 1 ♂, 1 ♀; 26.06.2012, 1 ♂; 20-26.07.2017, 1 ♂.

Bartenev (1919) (Khalilu, Nakhichevan) and Akramovsky (1939) (Ordubad region) gave another subspecies - *O. forcipatus unguiculatus* (Vander Linden, 1820). We indicate the subspecies *O. forcipatus albotibialis*, which occurs almost in the entire territory of the Nakhichevan AR.



Fig. 38. *Onychogomphus forcipatus albotibialis*, males (Loc. 9).



Fig. 39. *Onychogomphus assimilis*, female (Loc. 25).



Fig. 40. *Onychogomphus assimilis* anal appendages of a female (SEM).

Onychogomphus assimilis (Schneider, 1845) (Figs. 39-40)

Loc. 25. 1 ♀, 1.08.2018

This is the first record of this species for the Azerbaijan fauna.

Cordulegastridae

Cordulegaster nachitschevanica Skvortsov & Snegovaya, 2015 (Fig. 41)

Loc. 9. 28.06.2012, 1 ♂, 1 ♀; 28.07.2016, 2 ♂♂; 29.07.2016, 1 ♂; 20-26.07.2017, 2 ♂♂; 4-7.07.2018, 6 ♂♂; Loc. 10. 26-30.07.2018, 1 ♂; Loc. 11. 9-12.06.2017, 1 ♂, 1 ♀.

Akramovsky (1939) recorded it as *C. insignis* var. *nobilis* Morton, 1916. Skvortsov & Snegovaya (2015a) described it as a new species. It is recorded in the Ordubad and Shakhbuz (a visual observation) areas.



Fig. 41. *Cordulegaster nachitschevanica*, males (Loc. 9).



Fig. 42. *Orthetrum albistylum*, male (Loc. 16).

Libellulidae

Orthetrum albistylum (Selys, 1848) (Fig. 42)

Loc. 16. 3.07.2018, 2 ♂♂; Loc. 17. 29.06.2018, 1 ♂.

The species was not recorded in the Nakhichevan AR before, we found it in the Sharur district.

Orthetrum brunneum (Fonscolombe, 1837)

Loc. 9. 9-12.06.2012, 1 ♀; 20-26.07.2017, 1 ♂, 3 ♀♀; Loc. 10. 2 ♂♂; 30.07.2016, 1 ♂; Loc. 14. 29.06.2018, 1 ♂, 1 ♀; Loc. 15. 29.06.2018, 2 ♀♀; Loc. 20. 30.05.2018, 1 ♀; Loc. 24. 24.06.2012, 1 ♀; Loc. 25. 26.07.2016, 2 ♂♂; Loc. 28. 21-22.06.2012, 4 ♂♂, 6 ♀♀; 7.06.2017, 1 ♀; 30.07.2018, 1 ♂, 1 ♀; 29.08.2018, 1 ♂, 1 ♀; Loc. 30. 2.07.2018, 1 ♂; Loc. 31. 30.08.2018, 1 ♂.

The species is widespread, Bartenev (1919) reported it from Nakhichevan (Khalilu) and Akramovsky (1939) from Ordubad district; we found it everywhere.

Orthetrum coerulescens (Fabricius, 1798) (Fig. 43)

Loc. 4. 30.06.2018, 5 ♂♂, 1 ♀; 2.08.2018, 2 ♂♂; Loc. 5. 1.07.2018, 3 ♀♀; Loc. 6. 1.07.2018, 1 ♂; Loc. 9. 4-7.07.2018, 1 ♂; 26-30.07.2018, 1 ♂; Loc. 12. 3.08.2018, 1 ♂, 3 ♀♀; Loc. 13. 3.08.2018, 1 ♂; Loc. 15. 29.06.2018, 1 ♀; Loc. 16. 3.07.2018, 2 ♂♂; Loc. 17. 29.06.2018, 1 ♂; Loc. 21. 2.07.2018, 1 ♂; Loc. 22. 2.07.2018, 1 ♀; Loc. 26. 1.08.2018, 2 ♀♀; Loc. 25. 26.07.2016, 3 ♂♂, 1 ♀; Loc. 28. 7.06.2012, 1 ♀; 4.06.2018, 4 ♂♂, 1 ♀; 30.07.2018, 1 ♂, 1 ♀♀; 29.08.2018, 2 ♂♂, 9 ♀♀; Loc. 29. 25.07.2016, 1 ♂; Loc. 30. 2.07.2018, 1 ♂, 1 ♀; 31.07.2018, 2 ♂♂, 1 ♀; Loc. 31. 30.08.2018, 3 ♂♂, 1 ♀.

Like the previous species it was found by Akramovsky (1939) in the Ordubad district; we found it throughout the territory of the AR.



Fig. 43. *Orthetrum coerulescens*, male (Loc. 29).

Sympetrum flaveolum (Linnaeus, 1758)

Loc. 24. 26.07.2016, 2 ♂♂; 31.07.2018, 3 ♀♀; Loc. 26. 1.08.2018, 1 ♂; Loc. 27. 26.07.2016, 2 ♂♂, 1 ♀; 31.07.2018, 4 ♂♂, 5 ♀♀.

It was reported for the territory of the Shakhbuz district by Bartenev (1916) (Bichenag). We also found it exclusively on the territory of the same area.

Sympetrum fonscolombii (Selys, 1840) (Fig. 44)

Loc. 5. 1.07.2018, 1 ♂, 3 ♀♀; Loc. 8. 26.06.2012, 1 ♀; Loc. 12. 3.08.2018, 4 ♂♂; Loc. 13. 3.08.2018, 2 ♂♂, 2 ♀♀; Loc. 14. 29.06.2018, 1 ♂; Loc. 15. 29.06.2018, 2 ♀♀, 4 ♀♀;

Fig. 44. *Sympetrum fonscolombii*, males (Loc. 14).

Loc. 17. 29.06.2018, 1 ♀; Loc. 18. 3.07.2018, 1 ♀; Loc. 23. 31.07.2018, 2 ♂♂, 1 ♀; Loc. 29. 25.07.2016, 4 ♂♂, 3 ♀♀; Loc. 31. 3.07.2018, 1 ♂, 3 ♀♀.

Bartenev (1919) reported the species for Nakhichevan. We found it everywhere throughout the territory of Azerbaijan.

Sympetrum sanguineum (Müller, 1764)
(Fig. 45, 46 above)

Loc. 2. 2.08.2018, 1 ♂, 6 ♀♀; Loc. 5. 1.07.2018, 1 ♀; Loc. 9. 20-26.07.2017, 1 ♂, 1 ♀; Loc. 14. 29.06.2018, 1 ♀; Loc. 15. 29.06.2018, 1 ♂, 1 ♀; Loc. 21. 2.07.2018, 2 ♀♀; Loc. 28. 30.07.2018, 2 ♂, 3 ♀; Loc. 30. 2.07.2018, 2 ♂♂, 1 ♀; 31.07.2018, 4♂♂, 2 ♀♀; Loc. 31. 3.07.2018, 1 ♀.



Fig. 45. *Sympetrum sanguineum*, males (Loc. 28).

Here we report the species for the territory of Nakhichevan for the first time; it is found throughout the territory of Azerbaijan.

Sympetrum meridionale (Selys, 1841)

Loc. 5. 1.07.2018, 2 ♀♀; Loc. 8. 26.06.2012, 1 ♂; Loc. 9. 9-12.06.2012, 1 ♂; 30.07.2016, 1 ♂; 20-27.07.2017, 1 ♂; 4-7.07.2018, 1 ♂; Loc. 10. 9-12.06.2017, 1 ♀; Loc. 24, 26.07.2016, 1 ♂; Loc. 25. 26.07.2016, 1 ♀; Loc. 28. 21-22.06.2012, 1 ♂, 3 ♀♀; 30.07.2018, 1 ♂.




Fig. 46. *Sympetrum sanguineum* (female) (above) and *Sympetrum striolatum*, male (Loc. 30).

Bartenev (1919) recorded it in Nakhichevan (Khalilu) and Akramovsky (1939) in Ordubad district; we found it almost in the entire territory of Azerbaijan.

Sympetrum striolatum (Charpentier, 1840) (Fig. 46, below)



Loc. 2. 30.06.2018, 2 ♂♂, 1 ♀; Loc. 6. 1.07.2018, 2 ♂♂, 2 ♀♀; Loc. 8. 1.07.2018, 1 ♀; Loc. 12. 3.08.2018, 2 ♂♂, 4 ♀♀; Loc. 18. 2.07.2018, 1 ♀; 3.07. 2018, 2 ♂♂, 1 ♀; Loc. 20. 30.05.2018, 1 ♂; Loc. 27. 31.07.2018, 1 ♀; Loc. 28. 7.06.2012, 2 ♂♂, 1 ♀; 4.06.2018, 1 ♀; Loc. 30. 2.07.2018, 1 ♂; 31.08.2018, 1 ♂.

Just as the previous species, Bartenev (1919) recorded it in the Nakhichevan (Khalilu), Akramovsky (1939) in the Ordubad district, and we also found it throughout the territory of the AR.



Fig. 47. *Crocothemis erythraea*, male (Loc. 28).

Crocothemis erythraea (Brullé, 1832) (Fig. 47)

Loc. 13. 3.08.2018, 1 ♀; Loc. 28. 4.06.2018, 2 ♂♂, 2 ♀♀; 30.07.2018, 4 ♂♂, 5 ♀♀; 29.08.2018, 1 ♂, 3 ♀♀.

We report the species from the territory of the Nakhichevan AR for the first time. It was found in Babek and Ordubad districts.

Selysiothemis nigra (Vander Linden, 1825)

Loc. 28. 30.07.2018, 2 ♂♂, 1 ♀; 29.08.2018, 1 ♀.

Just like the previous species, this one was recorded by us for the first time in the Nakhichevan AR. We found it in the territory of Babek district and in the surroundings of the Botanical Garden only.

Discussion

According to literature data and the results of our research, the fauna of dragonflies in the Nakhichevan AR currently counts 35 species. In this paper, we present 33 species on the basis of the actual material collected. Two more species recorded by Akramovsky (1939) - *Erythromma viridulum*, *Onychogomphus flexuosus* - but not found by us, increase the list of species to 35. *Onychogomphus assimilis* is recorded for the first time for the fauna of Azerbaijan. The only specimen of this species was caught by us in the Shakhbuz district, not far from the village of Kolany on the banks of the river Nakhichevanchay. Eight species - *Lestes virens*, *Coenagrion scitulum*, *Aeshna mixta*, *Anaciaeschna isocelus*, *Anax parthenope*, *Sympetrum sanguineum*, *Crocothemis erythraea*, *Selysiotthemis nigra* - are reported for the first time for the territory of Nakhichevan AR.

Among the species recorded for the first time for the fauna of the Nakhichevan AR - *Lestes virens* – as well as the other representatives of the genus *Lestes* - *L. dryas*, *L. sponsa* – were found in the forest part of Shakhbuz district only, whereas we found *L. barbarus* practically throughout the entire territory of Nakhichevan. We encountered *Coenagrion scitulum* only once, not far from Shada village, also in Shakhbuz district at a small water spill. *Aeshna mixta* was noted by us twice from the Shakhbuz district in the village of Kyukyu (unfortunately this material was lost) and the Ordubad district, in the vicinity of Agdere. *Anaciaeschna isocelus* was recorded at the beginning of summer in the vicinity of the Botanical Garden only in the Babek environs. *Anax parthenope* was only visually observed by us at the beginning of summer in the environs of Sharur, Shakhbuz and Babek. *Cordulegaster nachitschevanica* was also recorded by sight in the Shakhbuz district at Guney Gishlag village and at the Nakhichevanchay River.

Of the recently recorded 33 species, 25 are included in the IUCN Red List of Threatened Species in status Least Concern. *Coenagrion vanbrinkae* Lohmann, 1993 is included in the IUCN Red List of Threatened Species in status Data Deficient (but now was synonymized by Kosterin & Ahmadi (2018) with *C. ornatum*) and *Onychogomphus assimilis* – in status Vulnerable (Boudot, 2006; IUCN 2018). Taking into consideration the further disturbance of the habitat under the influence of natural and anthropogenic factors, some sensitive species may be in danger of local extinction. Therefore, to improve knowledge on the conservation status of these species, it is necessary to conduct further studies of dragonflies in the territory of Azerbaijan with a wider coverage.

Acknowledgements

I express special thanks to my colleague and friend Dr. I.G. Kerimova for help in expeditionary work, as well as for translating the manuscript into English. I express my gratitude to the director of the Institute of Biological Resources of the Nakhichevan Branch of the Academy of Sciences Academician, Prof. T.H. Talibov and the rector of

the Nakhichevan State University Corresponding member, Prof. S.H. Maharramov., as well as to all colleagues and friends for their assistance in carrying out the work. This work was supported by the Mohamed bin Zayed Species Conservation Fund, Grant N 172515634. Oleg E. Kosterin, Milen Marinov and Bernd Kunz made valuable suggestions to improve the manuscript.

References

- Akramovsky (Akramovski), N.N. 1939. Dragonflies of Nakhichevan Republic (chiefly based on the collection of D.N. Znojko). Nauchnye trudy Yerevanskogo gosudarstvennogo universiteta 9: 47–53. [In Russian, English title]
- Bartenev, A.N. 1916. Contributions à la faune des Odonates du Nord de Perse. Revue russe d' Entomologie, 16: 38–45. [In Russian]
- Bartenev, A. N. 1919. Notes on the dragonflies of the Caucasus. Izvestiya Kavkazskogo muzeya [Proceedings of the Caucasian Museum]. 12: 196–199. [In Russian]
- Bartenev, A.N. 1929. Données nouvelles sur les Odonates de la Transcaucasie, de la Perse et du Turkestan. Revue russe d' Entomologie, 23: 124–131. [In Russian]
- Bartenev, A.N. 1935. Notes on representatives of the subfamilies Lestinae and Argioninae (Odonata) of the Caucasus and Turkestan. Bull. du Museum de Georgie, 8: 42–44.
- Bartenev, A.N., Popova A.N. 1928. Materials on the fauna of the Palearctic dragonflies. Russian entomological reviews 22, 3–4: 235–239. [In Russian]
- Boudot, J.-P. 2006. *Onychogomphus assimilis*. The IUCN Red List of Threatened Species 2006: e. T15335A4514646. Available from: <http://dx.doi.org/10.2305/IUCN.UK.2006.-RLTS.T15335A4514646.en> (accessed November 2018).
- Boudot J.-P., Kulijer D., 2015. *Coenagrion ornatum* (Selys, 1850), 109–111. In: Boudot, J.-P., & Kalkman V.J. (eds) 2015. Atlas of the European dragonflies and damselflies. KNNV publishing, the Netherlands.
- Dumont, H.J. 2004. Dragonflies from Azerbaijan. Zoology in the Middle East 31: 87–92.
- IUCN 2018. The IUCN Red List of Threatened Species. Version 2018-1. International Union for Conservation of Nature and Natural Resources. Available from: <http://www.iucnredlist.org/> (accessed July 2018)
- Grossgeim, A.A. 1936. Analiz flori Kavkaza. Baku, 257 p. [In Russian]
- Kasymov, A.G. 1972. Presnovodnaya fauna Kavkaza. Otryad Odonata. Baku, Elm: 97–102. [In Russian].
- Kirichenko, A.N. 1938. Scientific results of the Nakhichevan complex expedition (Nauchnyye rezultaty nakhichevanskoy kompleksnoy ekspeditsii). Proceedings of the Zoological Institute, Academy of Sciences of the USSR, Azerbaijan Branch, Baku, 7–18. [In Russian]
- Kosterin, O.E. & A. Ahmadi 2018. Odonata observed in Central Zagros, Iran, in late May 2017. International Dragonfly Fund – Report 117: 1–65.
- Skvortsov, V.E. & N.Yu. Snegovaya. 2014. Additions to the knowledge of the Odonata fauna of Azerbaijan, with six new records. Notulae odonatologicae 8(3): 67–76.

Skvortsov, V.E. & N.Y. Snegovaya. 2015a. Two new species of *Cordulegaster* Leach, 1815 from Azerbaijan (Odonata, Cordulegastridae). International Dragonfly Fund – Report 85: 1-22.

Skvortsov, V.E. & N.Y. Snegovaya. 2015b. A second addition to the Odonata fauna of Azerbaijan. International Dragonfly Fund – Report 87: 1-38.

INSTRUCTION TO AUTHORS

International Dragonfly Report is a journal of the International Dragonfly Fund (IDF). It is referred to as the journal in the remainder of these instructions. Transfer of copyright to IDF is considered to have taken place implicitly once a paper has been published in the journal.

The journal publishes original papers only. By original is meant papers that: a) have not been published elsewhere before, and b) the scientific results of the paper have not been published in their entirety under a different title and/or with different wording elsewhere. The republishing of any part of a paper published in the journal must be negotiated with the Editorial Board and can only proceed after mutual agreement.

Papers reporting studies financially supported by the IDF will be reviewed with priority, however, authors working with Odonata from the focal area (as defined on the back page of the front cover) are encouraged to submit their manuscripts even if they have not received any funds from IDF.

Manuscripts submitted to the journal should preferably be in English; alternatively German or French will also be accepted. Every manuscript should be checked by a native speaker of the language in which it is written; if it is not possible for the authors to arrange this, they must inform the Editorial Board on submission of the paper. Authors are encouraged, if possible, to include a version of the abstract in the primary language of the country in which their study was made.

Authors can choose the best way for them to submit their manuscripts between these options: a) via e-mail to the publisher, or b) on a CD, DVD or any other IBM-compatible device. Manuscripts should be prepared in Microsoft Word for Windows.

While preparing the manuscript authors should consider that, although the journal gives some freedom in the style and arrangements of the sections, the editors would like to see the following clearly defined sections: Title (with authors names, physical and e-mail addresses), Abstract, Introduction, Material & Methods, Results, Discussion, Acknowledgments and References. This is a widely used scheme by scientists that everyone should be familiar with. No further instructions are given here, but every author should check the style of the journal.

Authors are advised to avoid any formatting of the text. The manuscripts will be stylised according to the font type and size adopted by the journal. However, check for: a) all species names must be given in italic, b) the authority and year of publication are required on the first appearance of a species name in the text, but not thereafter, and c) citations and reference list must be arranged following the format below.

Reference cited in the text should read as follows: Tillyard (1924), (Tillyard 1924), Swezey & Williams (1942).

The reference list should be prepared according to the following standard:

Swezey, O. & F. Williams, 1942. Dragonflies of Guam. Bernice P. Bishop Museum Bulletin 172: 3-6.

Tillyard, R., 1924. The dragonflies (Order Odonata) of Fiji, with special reference to a collection made by Mr. H.W. Simmonds, F.E.S., on the Island of Viti Levu. Transactions of the Entomological Society London 1923 III-IV: 305-346.

Citations of internet sources should include the date of access.

The manuscript should end with a list of captions to the figures and tables. The latter should be submitted separately from the text preferably as graphics made using one of the Microsoft Office products or as a high resolution picture saved as a .jpg .tif or .ps file. Pictures should be at least 11 cm wide and with a minimum 300 dpi resolution, better 360 dpi. Line drawings and graphics could have 1200 dpi for better details. If you compose many pictures to one figure, please submit the original files as well. Please leave some space in the upper left corner of each picture, to insert a letter (a, b, c...) later. Hand-made drawings should be scanned and submitted electronically. Printed figures sent by the post could be damaged, in which case authors will be asked to resubmit them.

Manuscripts not arranged according to these instructions may also be accepted, but in that case their publication will be delayed until the journal's standards are achieved.

